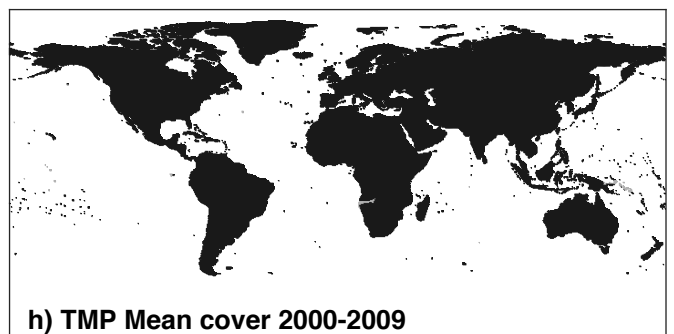
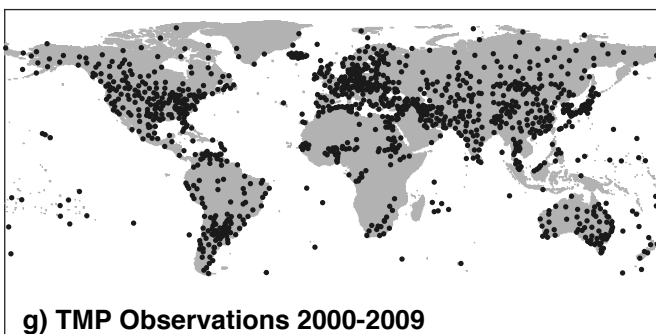
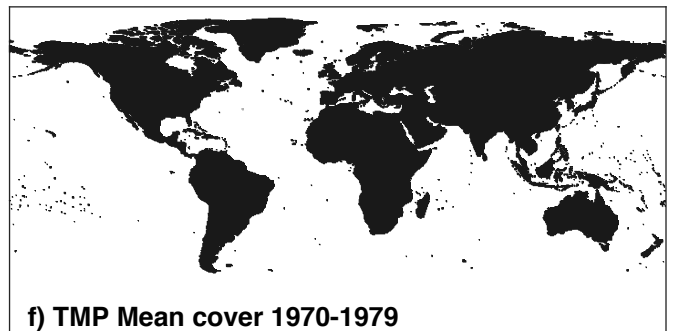
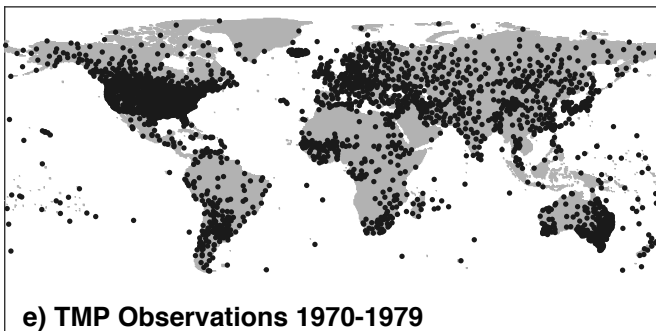
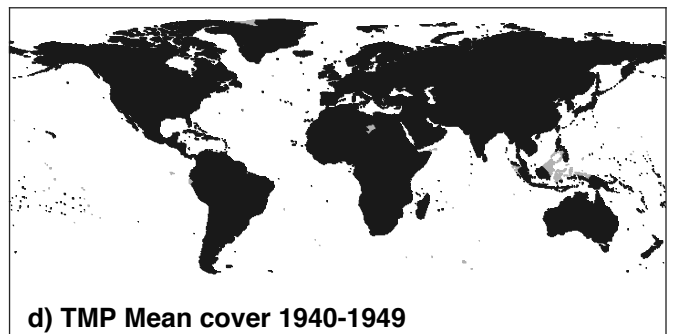
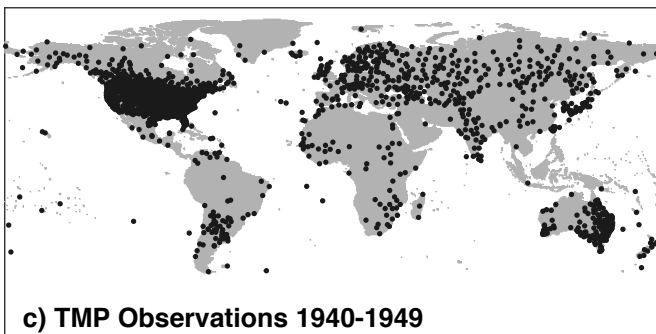
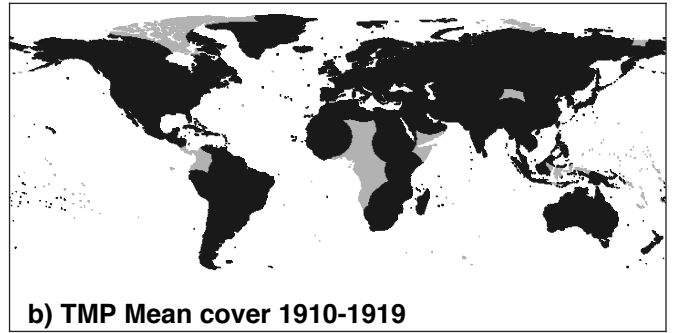
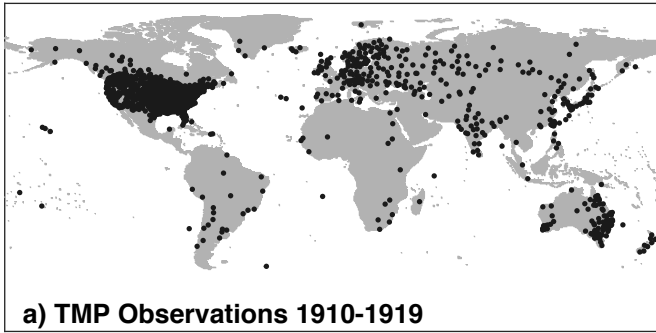


# Version 4 of the CRU TS monthly high-resolution gridded multivariate climate dataset

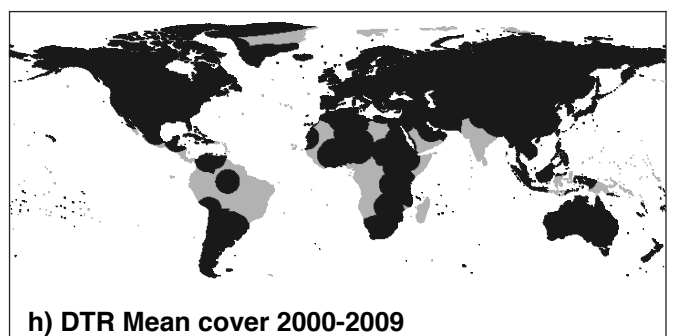
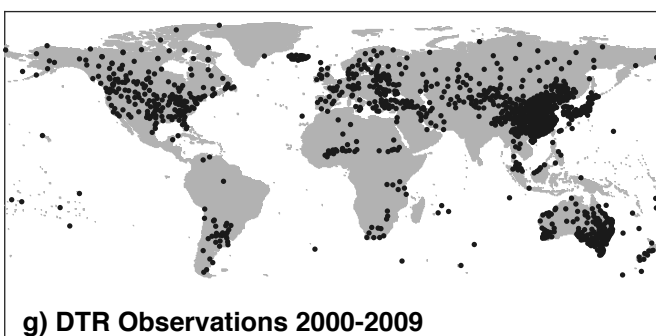
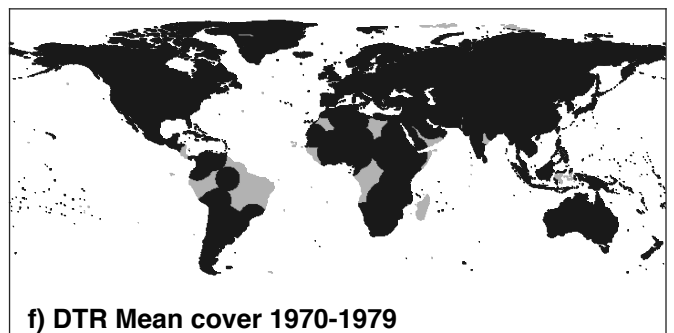
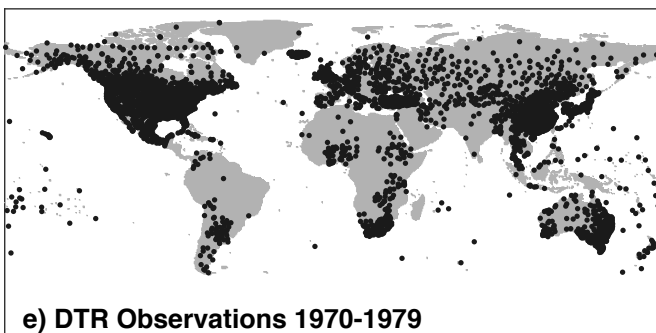
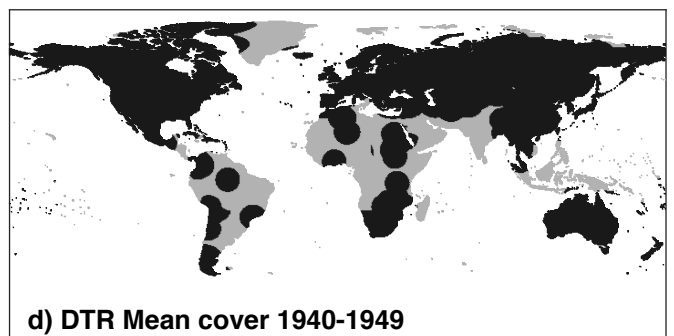
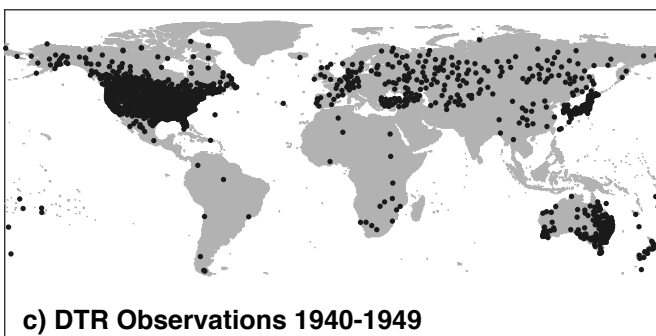
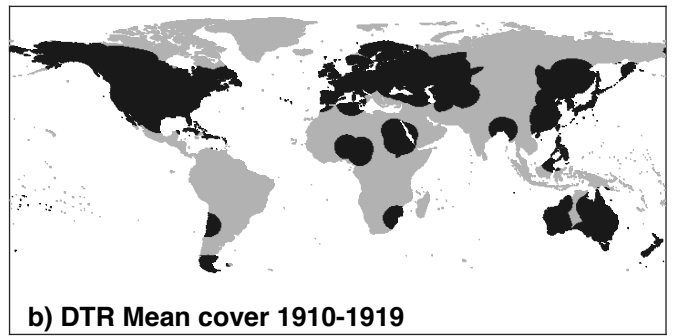
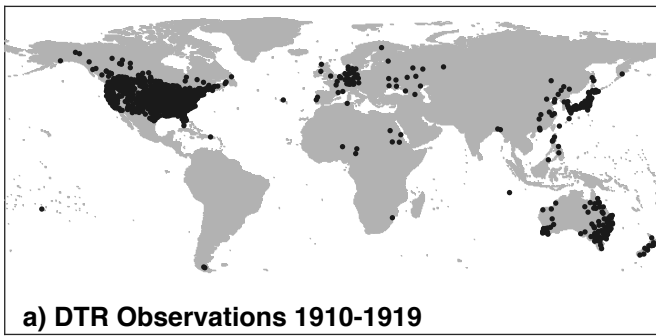
## Supplementary File 1: Contents

<b>Title</b>	<b>Page</b>
Station locations and coverage for TMP (mean temperature)	2
Station locations and coverage for DTR (diurnal temperature range)	3
Station locations and coverage for VAP (mean vapour pressure)	4

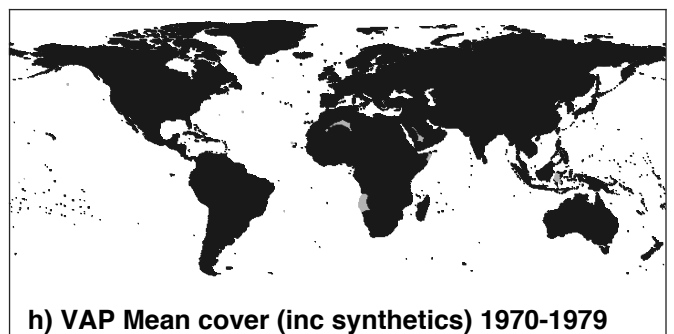

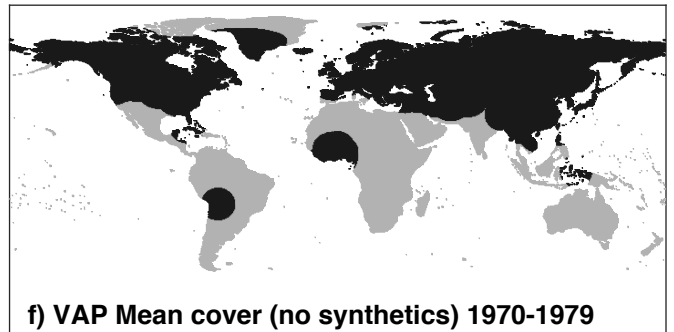

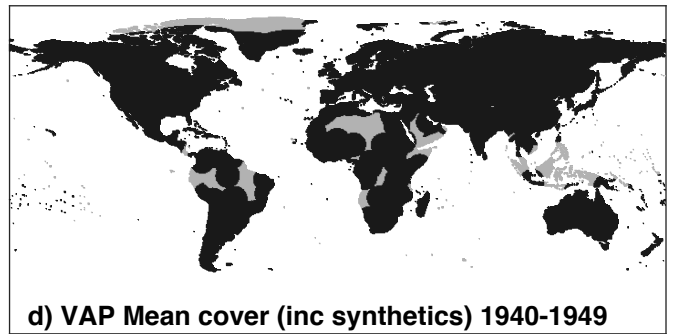
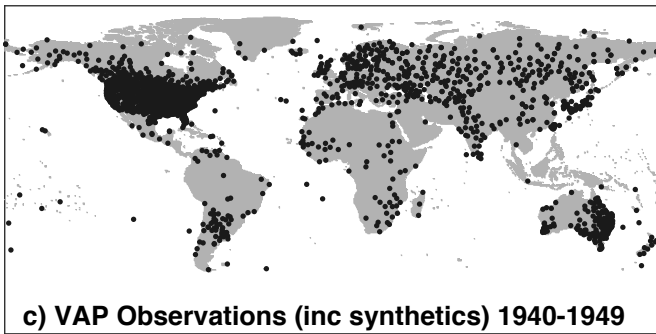



**Station locations and coverage for TMP (mean temperature) for four decades**





**Station locations and coverage for DTR (diurnal temperature range) for four decades**



**Station locations and coverage for VAP (mean vapour pressure) for two decades, with and without synthetic cover**